

Registered Common Land Continues

Eskdale Fell CL58

Whillian Beck River

Road to Boot


The land shaded green is currently registered as common land.



The land shaded blue is one of the two application areas referred to in the application. This land is subject to a Deed of Declaration and an Order of Limitations, both made under section 193 of the Law of Property Act 1925.



The land shaded blue and hatched yellow is land only subject to the 1933 Deed of Declaration. This area is also included within the application land.



Landman LLP

ON BEHALF OF



1b Oaklands Court, Tiverton Business Park,
Tiverton, Devon, EX16 6TG
T: 01884 212380

Client
Open Spaces Society
Site: Grid Ref. NY 178 014

Eskdale Fell
Boot
Eskdale
CA19 1TG

Project
Commons Act 2006,
Schedule 2, Paragraph 2

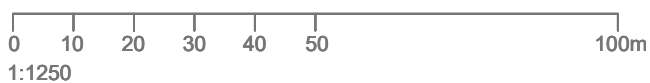
Title
Application Plan: Eskdale Fell 1

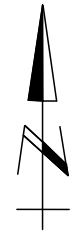
Drawing No. 1 Issue:

Scale 1:1250 when printed at A3

Date 26 March 2021

Copyright Landman LLP
Ordnance Survey Crown Copyright 2021
OS Licence No.100022432
E&O.E
For submission with CA13 registration application.





Land shaded green is currently registered as common land.



The land shaded blue is one of the two application areas referred to in the application. This land is subject to a Deed of Declaration and an Order of Limitations, both made under section 193 of the Law of Property Act 1925.



Landman LLP

ON BEHALF OF



1b Oaklands Court, Tiverton Business Park,
Tiverton, Devon, EX16 6TG
T: 01884 212380

Client
Open Spaces Society
Site: Grid Ref. NY 182 061

Eskdale Fell
Wasdale Head
Copeland
CA20 1EX

Project
Commons Act 2006,
Schedule 2, Paragraph 2

Title
Application Plan: Eskdale Fell 2
Drawing No. 1 Issue:
Scale 1:1250 when printed at A3

Date 26 March 2021
Copyright Landman LLP
Ordnance Survey Crown Copyright 2021
OS Licence No.100022432
E&O.E
For submission with CA13 registration application.

